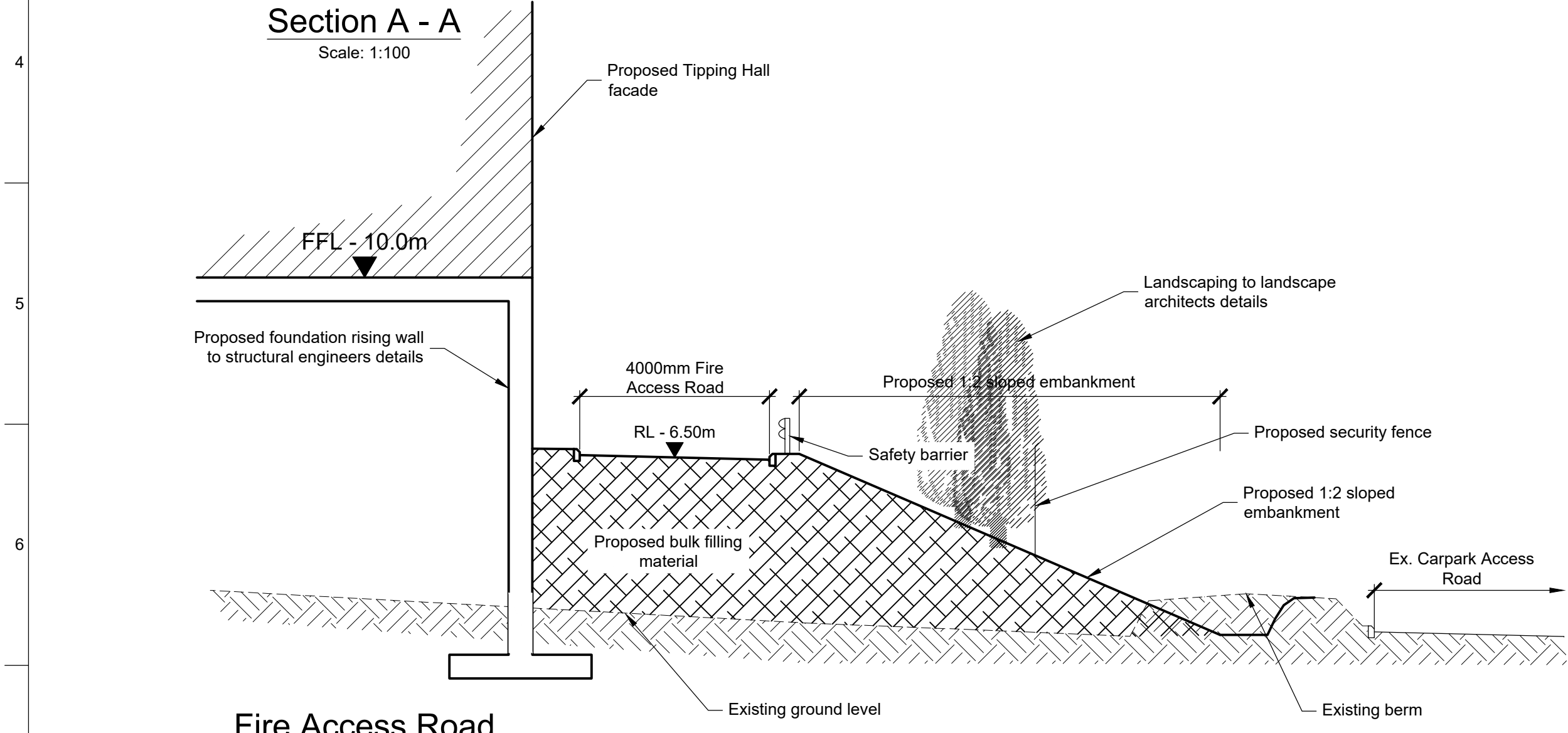
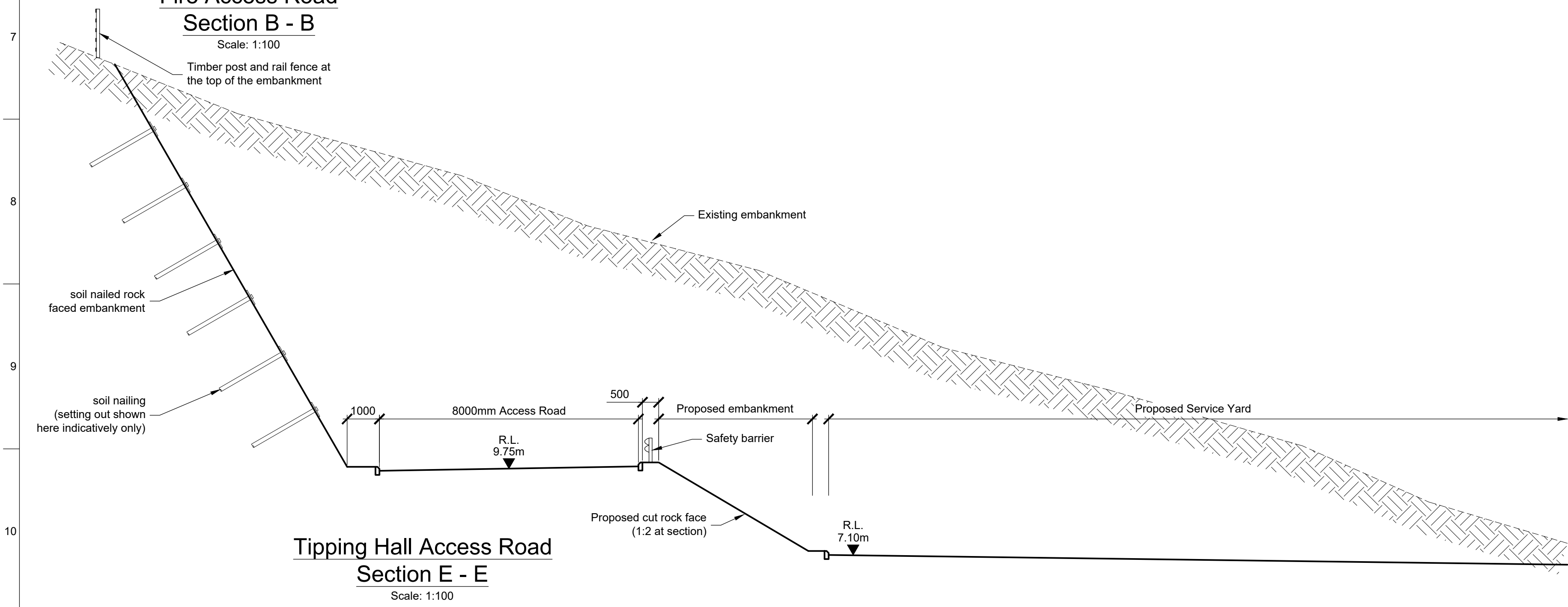


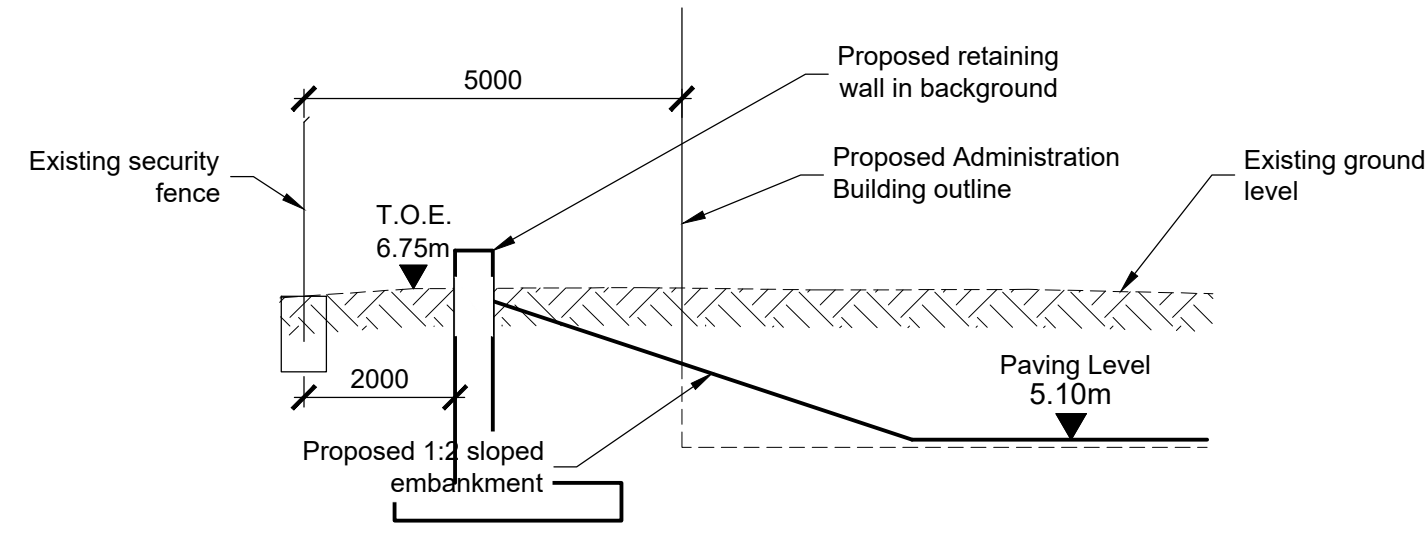
Fire Access Road  
Section A - A  
Scale: 1:100



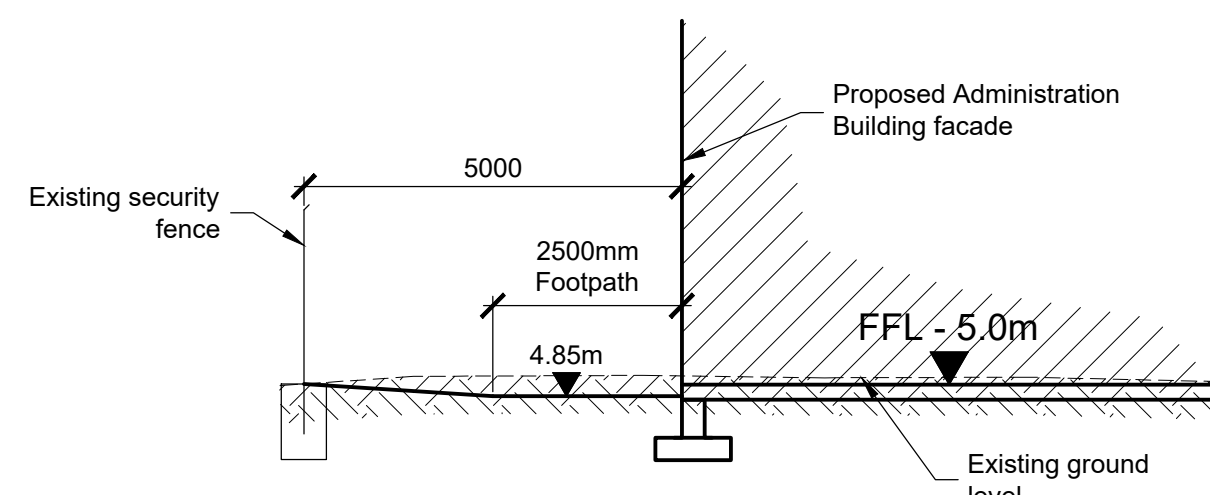
Fire Access Road  
Section B - B  
Scale: 1:100



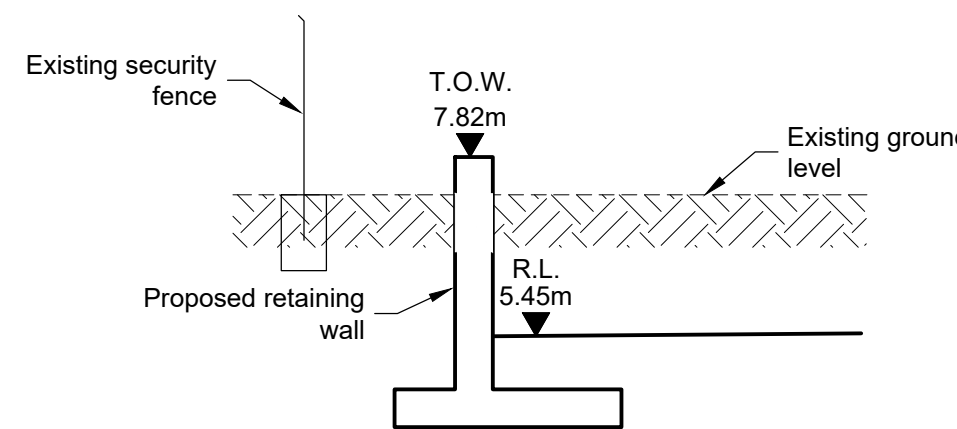
Tipping Hall Access Road  
Section E - E  
Scale: 1:100



Administration Building  
Section C - C  
Scale: 1:100



Administration Building  
Section D - D  
Scale: 1:100



Section F - F  
Scale: 1:100

- 1) All levels are in metres and relate to Malin Head Ordnance Datum.
- 2) Do not scale, if in doubt ask the Engineer.

PL2	29/08/25	EG	CL	JMacC
Issued for RFI				
PL1	11/12/15	J.B.	J.B.	JMacC
Issued for Planning				
Rev	Date	By	Chkd	Appd

ARUP

One Albert Quay  
Cork, Ireland  
Tel +353 (0)21 422 3200  
www.arup.com



Project Title  
Ringaskiddy Resource  
Recovery Centre

Drawing Title  
Proposed Sections  
Sheet 1 of 2

Scale at A1 1:100	
Role Site Infrastructure	
Suitability Response to Request for Information	
Arup Job No 307174-00	Rev PL2
Name C-000-005	